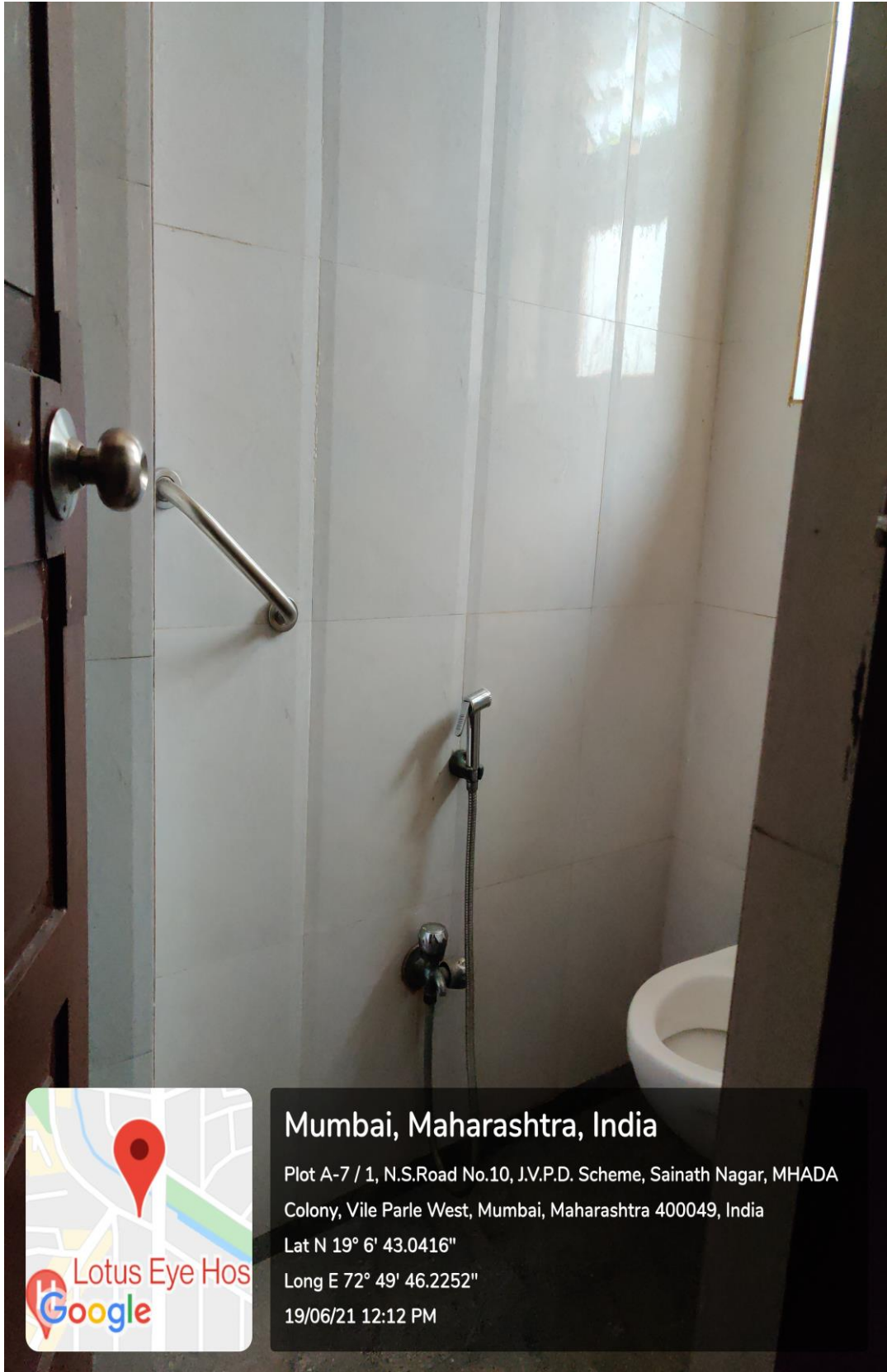


7.1.7

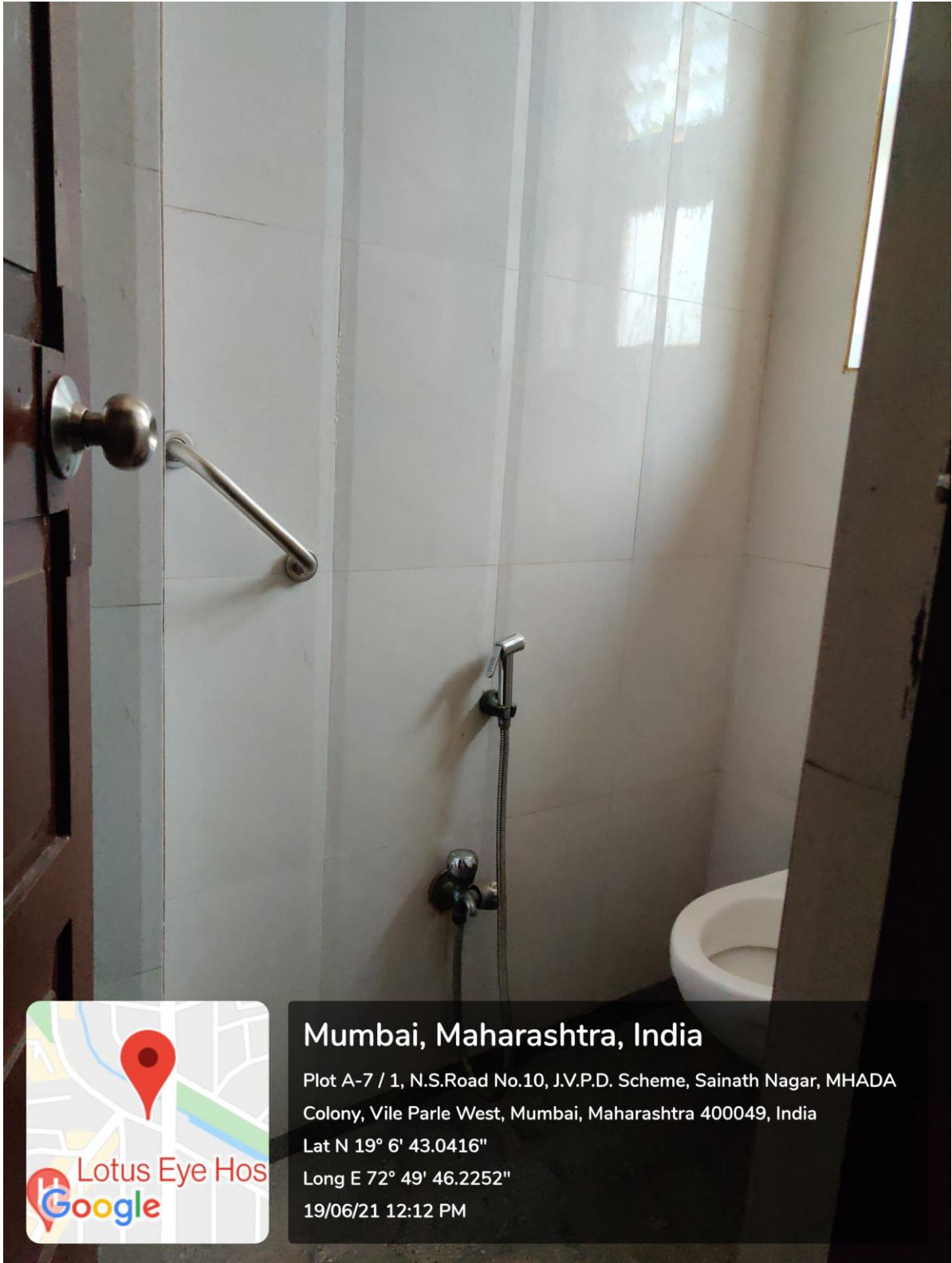
The Institution has disabled-friendly, barrier free environment

- Built environment with ramps/lifts for easy access to classrooms.





Mumbai, Maharashtra, India
Plot A-7 / 1, N.S.Road No.10, J.V.P.D. Scheme, Sainath Nagar, MHADA
Colony, Vile Parle West, Mumbai, Maharashtra 400049, India
Lat N 19° 6' 43.0416"
Long E 72° 49' 46.2252"
19/06/21 12:12 PM



Mumbai, Maharashtra, India

Plot A-7 / 1, N.S.Road No.10, J.V.P.D. Scheme, Sainath Nagar, MHADA Colony, Vile Parle West, Mumbai, Maharashtra 400049, India

Lat N 19° 6' 43.0416"

Long E 72° 49' 46.2252"

19/06/21 12:12 PM



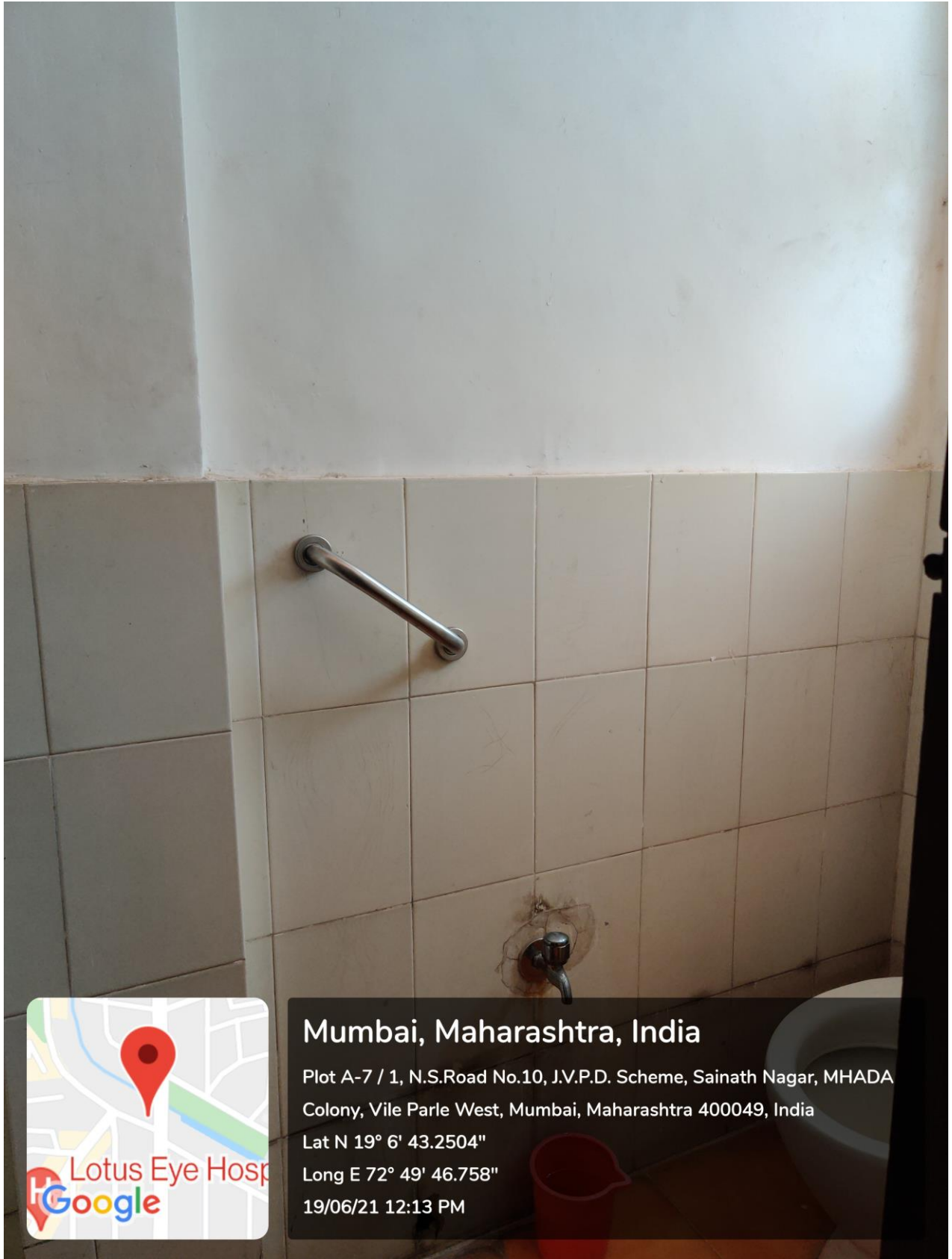
Mumbai, Maharashtra, India

16, St Gananas Rd, Vithal Nagar, Juhu, Mumbai, Maharashtra
400049, India

Lat N 19° 6' 43.5744"

Long E 72° 49' 46.1784"

19/06/21 12:14 PM



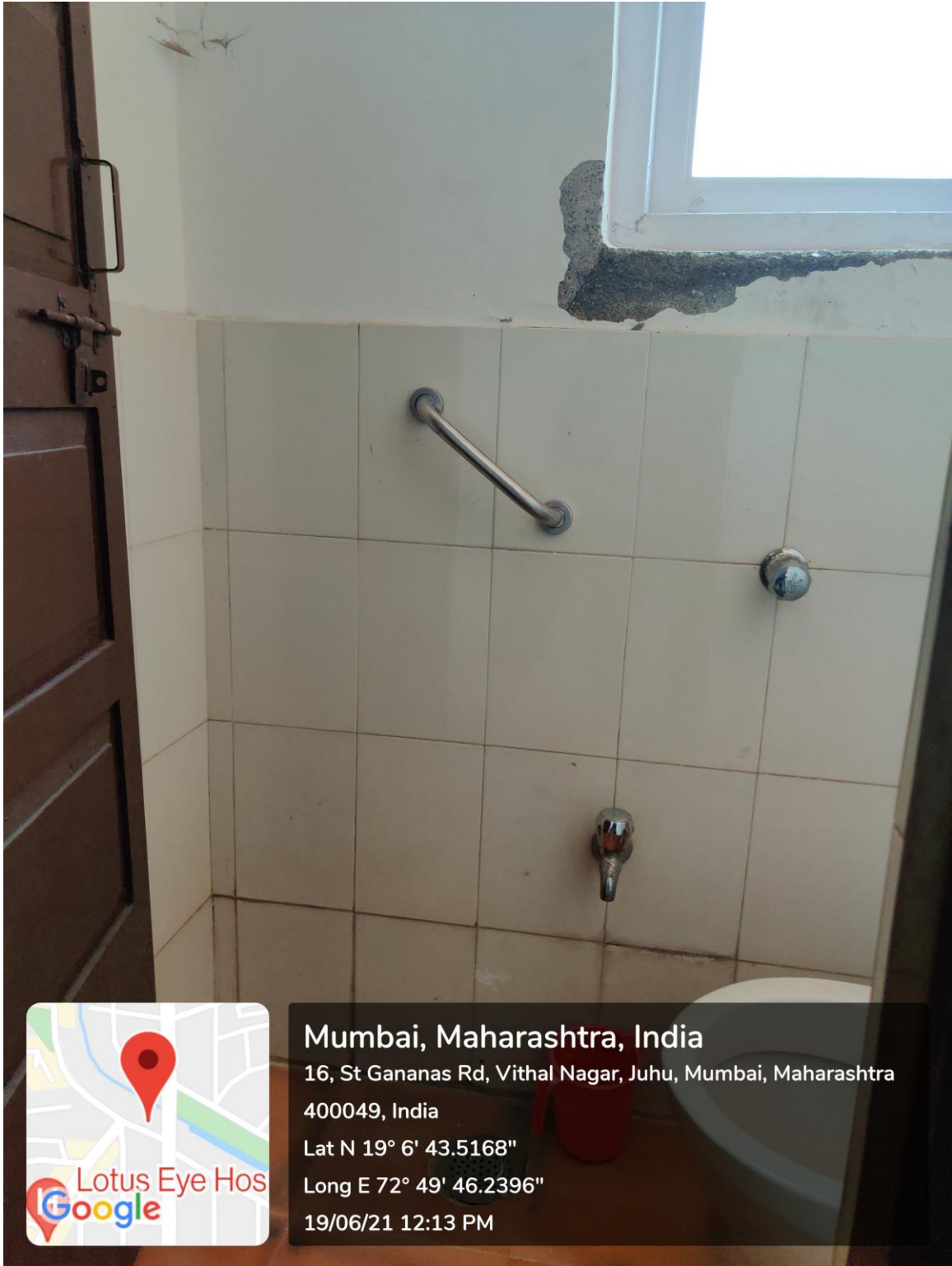
Mumbai, Maharashtra, India

Plot A-7 / 1, N.S.Road No.10, J.V.P.D. Scheme, Sainath Nagar, MHADA Colony, Vile Parle West, Mumbai, Maharashtra 400049, India

Lat N 19° 6' 43.2504"

Long E 72° 49' 46.758"

19/06/21 12:13 PM



Mumbai, Maharashtra, India

16, St Gananas Rd, Vithal Nagar, Juhu, Mumbai, Maharashtra
400049, India

Lat N 19° 6' 43.5168"

Long E 72° 49' 46.2396"

19/06/21 12:13 PM